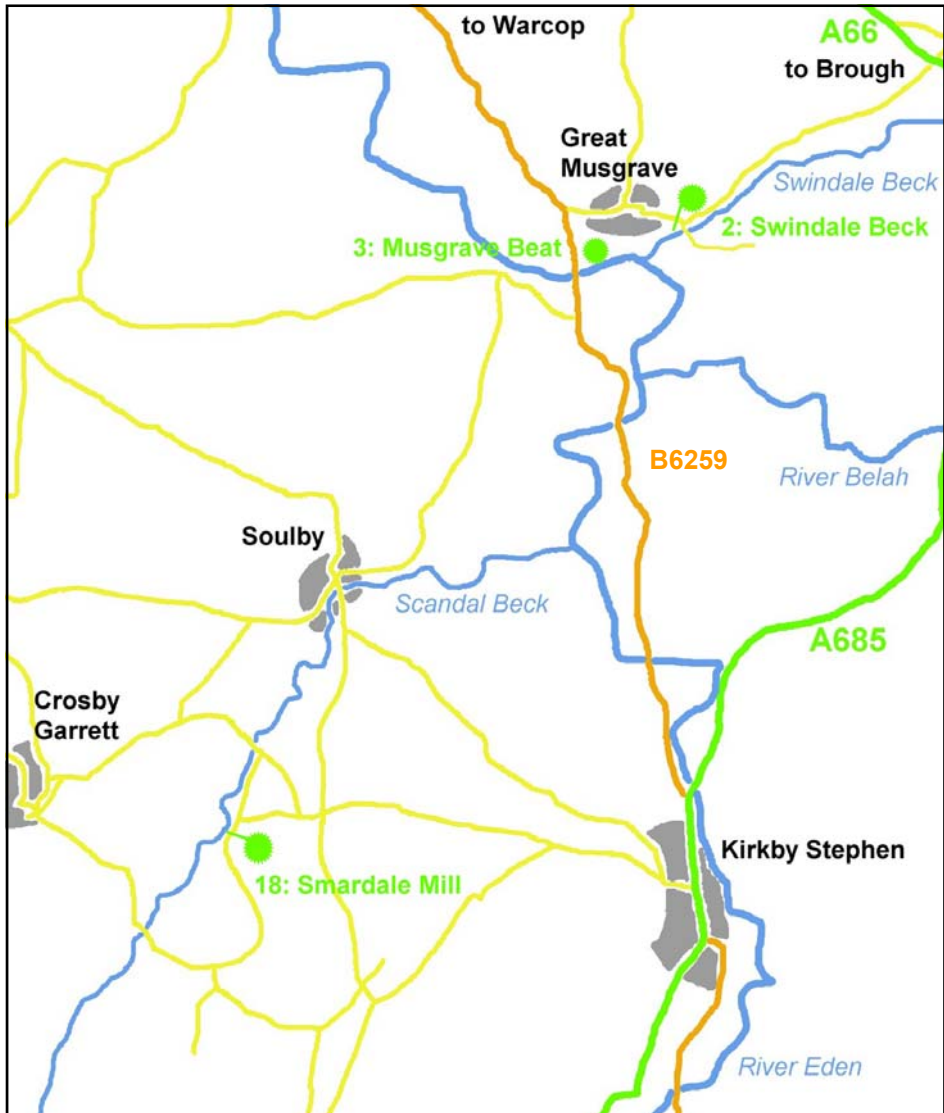


# Upper Eden Go Wild Beats: Directions and Parking

Sheet One:  
Upper Eden

**Beat 15:** Follow the main road out of Appleby towards Brough, and take the second turning left for Hilton. The road passes under the A66: continue for around 1.5 miles. You'll see a public footpath sign and track off to the left with a footbridge opposite: go past this and look for a layby with a gate set back and a telegraph pole, right on the bank of the beck; this is the parking spot.

**Beat 5:** From Appleby's main street head uphill and follow the sharp right around the obelisk, then take the turning off on the right for Colby. As you come into the village there's a track off on the left immediately after crossing the Hoff Beck. Follow this up to the farm and look for the Go Wild parking sign.

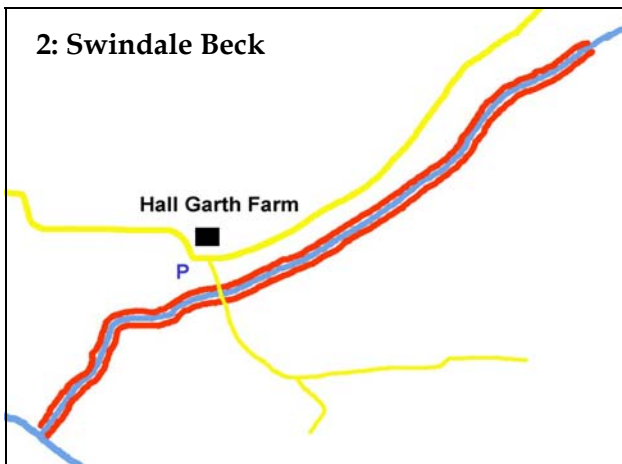


**Beats 2 & 3:**  
Great Musgrave can be reached from Warcop or Kirkby Stephen on the B6259, or by taking the signed turning from the A66.

- \* **Beat 2:** if arriving on the B6259, turn into the village and go straight on: arriving from the A66 turn left at the split T junction. You should see Hall Garth Farm on your left: park in the layby on the right by the footpath sign.
- \* **Beat 3:** Coming from the A66, turn right at the T junction, then left onto the B6259. Parking is on the left in the layby with the iron railing just before Musgrave Bridge.

**Beat 18:**  
In Kirkby Stephen take the turning from the town centre for Crosby Garrett (on the left if heading North). When you come to Sandwath Bridge take the right hand fork and carry on for around 1.5 miles until you come to Smardale Mill on the right. There are two yard entrances here: take the first (smaller) one and look for the Go Wild parking sign on the fence.

## 2: Swindale Beck



### 2: 1 token. Brown Trout - 1km Both Banks

The beat runs from the confluence with the Eden upstream to the signed field boundary where the fence crosses the beck.

## 3: Musgrave Beat

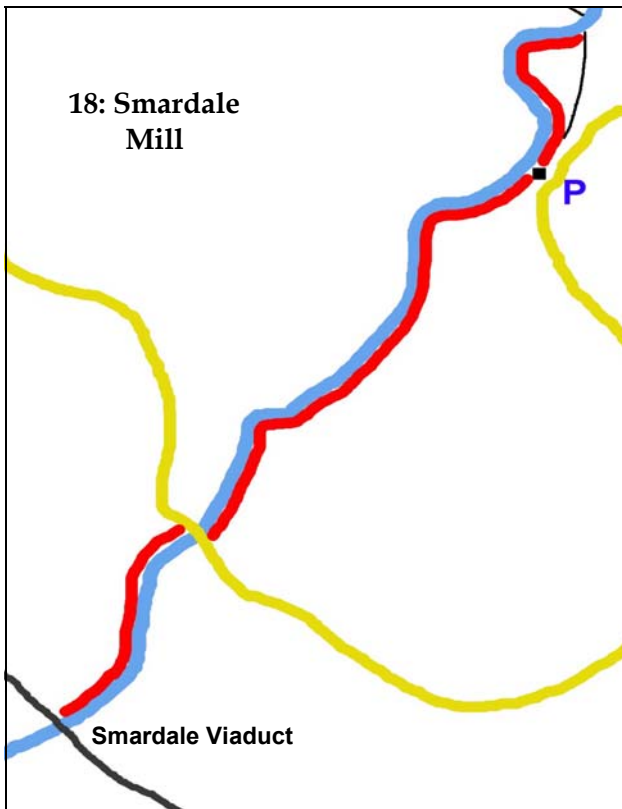
More fishing added March 2009



### 3: 2 tokens. Brown Trout & Grayling - 1km Right Bank

Head through the gate opposite the layby (right bank, downstream). Go along through the field and past the gauging station and old railway for about 300m, and you'll come to the start of the first (new) short section. You can fish for one field, then miss a field out and you'll see the next beat start sign.

## 18: Smardale Mill

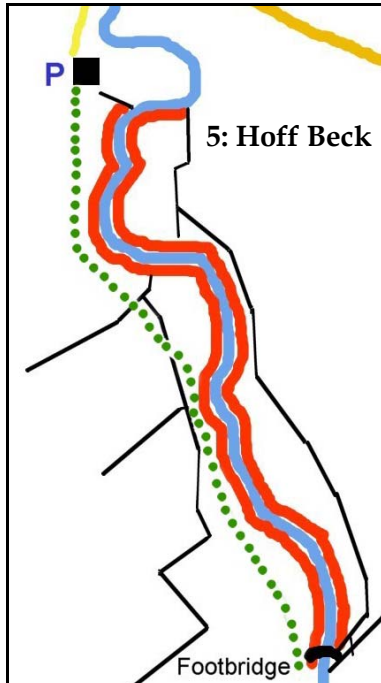


### 18: 2 tokens. Brown Trout - 1750m Right Bank & 450m Left Bank

From the parking spot you can fish the near-side bank for 250m downstream to the Beat End sign, and 1500m upstream to the ford and footbridge.

Above this point, the fishing swaps onto the left bank for a further 450m - the Beat End is just below the viaduct.

## 5: Hoff Beck

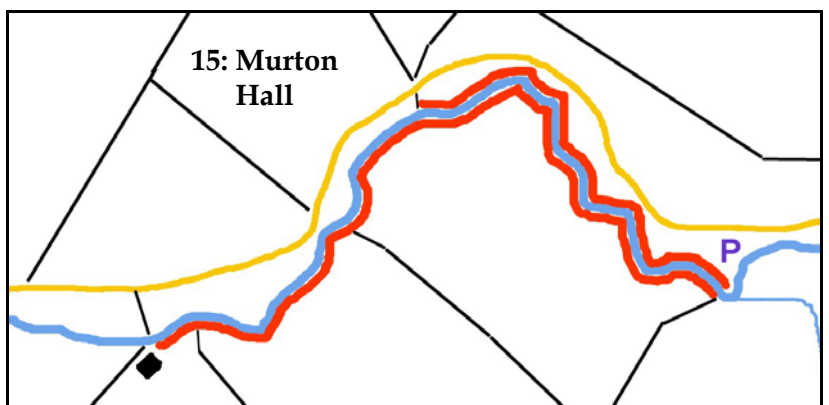


### 5: 2 tokens. Brown Trout - 1km Both Banks

Warning: the fence along both sides of the river has an electrified top rail.

Follow the public footpath along the track to the left of the parking spot, through the farm and out onto the fields. Head down to the left via a gate to the ford. Cross here and you're at the start of the right hand bank beat. The beat runs up to just after the footbridge from where you can follow the public footpath back to the farm.

## 15: Murton Hall



### 15: 2 tokens. Brown Trout - 600m Both Banks & 500m Left Bank.

Go through the gate from the layby and follow the fence and wall to the swinging gates over the river. Fish down either bank for 850m, when there's a Beat End sign on the right bank. Continue down the left bank for another 250m until the small footbridge and Beat End sign.

**Please take care fishing the lower section of this beat - there are cliffs which prevent egress to the left bank in places (and no access to the right bank).**