

## Go Wild Beats: Directions and Parking



### Trout Beck beats:

#### Beat 13:

Take the A66 east from Penrith past Kirkby Thore. Just after the village there's a layby on the left (opposite the petrol station). Park here: please take care not to block the gates.

#### Beat 19:

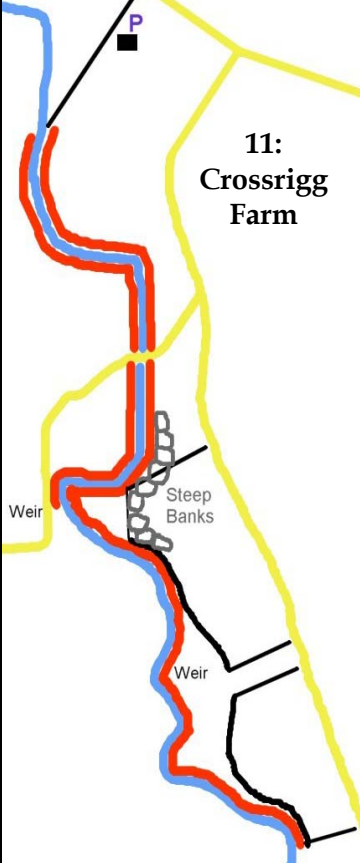
Take the A66 east from Penrith past Kirkby Thore, and turn off left at the sign for Dufton & Long Marton. Follow the road up to the T junction: turn right and then look for Broom Farm on the right. Parking is just off the road beyond the main yard.

Sheet Two:  
Trout Beck and  
Lyvennet

### River Lyvennet beats:

**Beats 10, 11 and 4:** Take the A6 south from Penrith and turn off left onto the minor road from Cliburn to Bolton

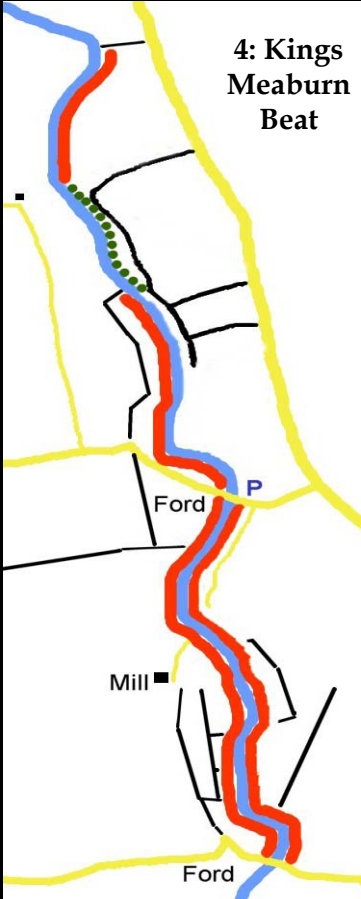
- \* **Beat 10:** look for the "Footpath to Glenton Vale and Morland" sign on the right, between the entrances to Crossrigg House and Hall. Turn in here and follow the track down through the gate. Park on the left - on the dry high ground here but please don't obstruct the gate.
- \* **Beat 11:** Parking is in the yard of Crossrigg Farm - on the right just before the turning for Kings Meaburn. Park at the end of the drive on the right by the sign.
- \* **Beat 4:** Take the right hand turning for Kings Meaburn. Just after the White Horse pub, there's a turning on your right which leads down to a ford and foot-bridge. Park to the right of the road by the bridge.



**11: Crossrigg Farm**

**11: 2 tokens. Brown Trout - 1km Right Bank & 400m Left Bank**

Follow the small path from the parking spot to the right of the walled garden down to the river from where you can fish on the left bank up to the weir. Crossing the river is best done via the road bridge, and you should tack around the top of the steep banks opposite the first weir.



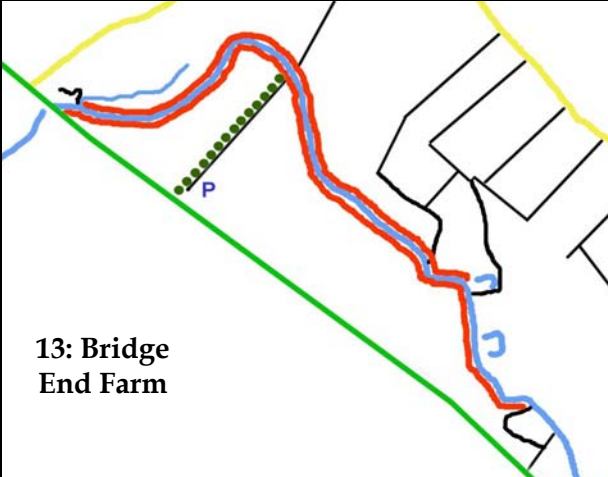
**4: Kings Meaburn Beat**

**4: 2 tokens. Brown Trout - 2km**

Take the public footpath down the right bank to reach the separate lower beat section - both ends are signed. Walk back up the footpath and cross the river to the left bank where the main section starts or walk back up to the footbridge by the ford and cross there.

**Please don't fish the gap!**

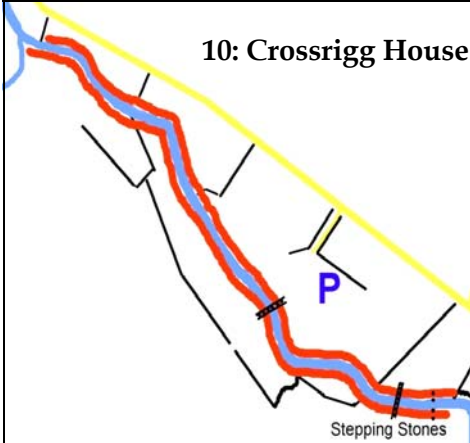
When you get back up to the ford, it's easier to cross back to the right bank and follow the footpath upstream to the mill - where you should cross back over to the left bank to avoid the right bank cliffs. There's a footbridge further up if you want to cross back to the right, and continue to the upstream ford at High Whitber.



**13: Bridge End Farm**

**13: 2 tokens. Brown Trout & Grayling - 1km both banks.**

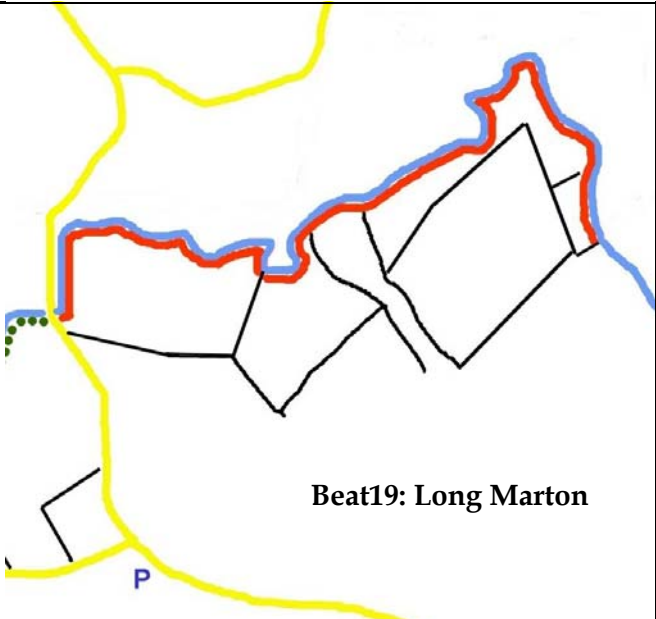
Walk down the track to the site of the old bridge. Downstream it's double bank fishing all the way to the A66 bridge. Upstream is double bank and then left bank for another 330m - look for the beat signs.



**10: Crossrigg House**

**10: 2 tokens. Brown Trout - 1km both banks**

Walk down to the iron footbridge and follow the left bank downstream. The beat ends on the left bank at the confluence with the River Leith, and at the sign on the right bank. Fish upstream from the iron bridge to just beyond the stepping stones.



**19: 2 tokens. Brown Trout - 800m Left Bank.**

Walk down the road, past the junction to the bridge. Turn right through the gate into the first field, and over the small fence on your left. Fish upstream from here - take care as the end of the beat gets quite steep.

**Beat19: Long Marton**

