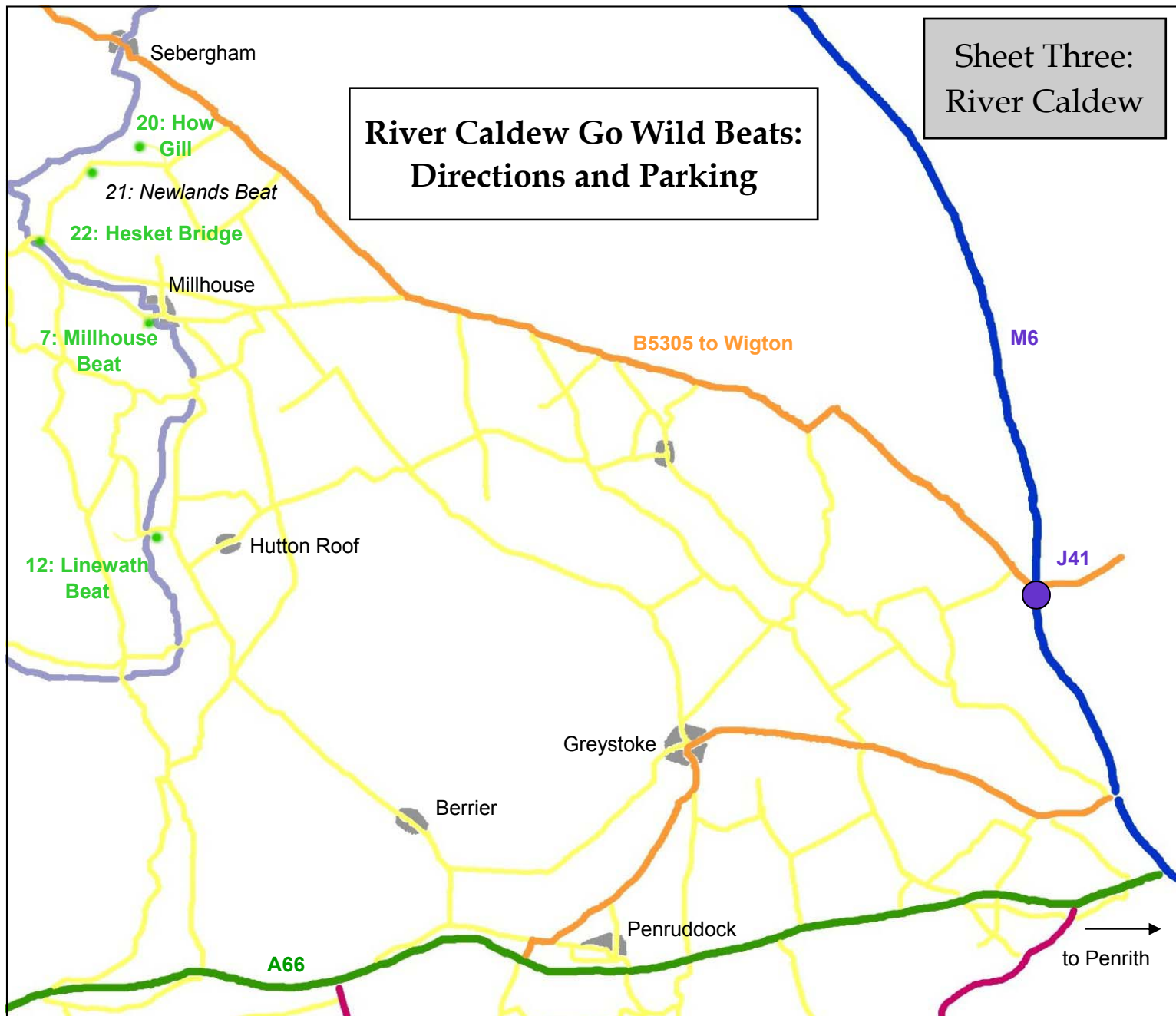


**River Caldew Go Wild Beats:
Directions and Parking**

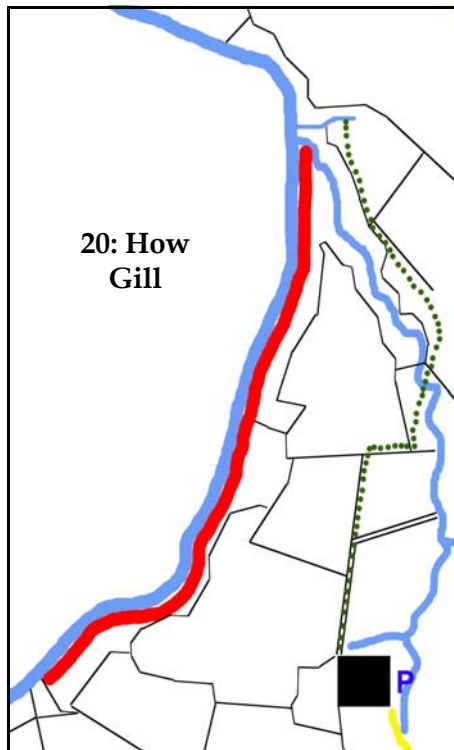


Beats 20, 21 and 22: From Junction 41 on the M6 take the western exit onto the B5305 (to Sebergham and Wigton) and follow for approx 14km. Ignore the first turning left for Hesketh Newmarket and Caldbeck, and the next for Hewer Mill, but take the next for Hesketh Newmarket and Caldbeck - and follow directions for your beat below:

- * **Beat 20:** Follow this road for approx 1km. Just before the right-handed bend, take the small track off on the right to How Gill farm. Follow track up to farm house and look for the Go Wild parking sign.
- * **Beat 21:** temporarily unavailable whilst we negotiate better access (March 2009) - see the website for updates.
- * **Beat 22:** Follow this road for approx 3km. Just before Hesketh Newmarket, you'll come to Hesketh Bridge - park in the lay-by just before the bridge.

Beat 7: From Junction 41 on the M6 take the western exit onto the B5305 (to Sebergham and Wigton). Turn left at the first sign for Hesketh Newmarket and proceed through the village of Millhouse. On the western edge of the village, the road crosses the River Caldew, and you'll see Caldew Kitchens on the left. Immediately after, with a cattle grid and a footpath sign pointing along it, is a track to Haltcliffe Hall Farm. Take this left turn and park on the side of the track by the Go Wild sign.

Beat 12: Take the A66 west from Penrith to Keswick. After around 7 miles take the turn off on the right for Hutton Roof (also signposted for Hopkinson's Caravan site - and just after the big signs for "Fly Fishing" on the left). Follow the road as it curves around right, to the Sportsman Pub, then take the left turn opposite the pub for Hutton Roof. Stay on this road for 5 miles, going through Berrier and straight across all crossroads, and then take the turning on the left - signed Hesketh Newmarket 4/Caldbeck 6. Park on the side of the road before the bridge.

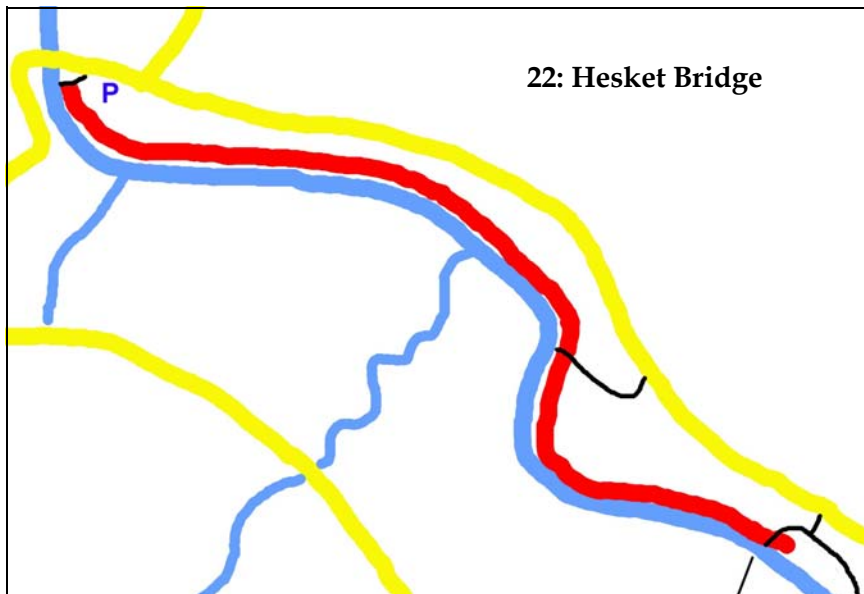


20: 2 tokens.
Brown Trout - 1100m Right Bank
 Walk through farmyard, bearing left and then right up the track. Continue along the track then through the stock gate. Carry on along the path and through the next field down towards the woods and river. A small stream entering the river here marks the beat end (signed). From here, you can fish upstream for 1100m.

Beat 21 - Newlands

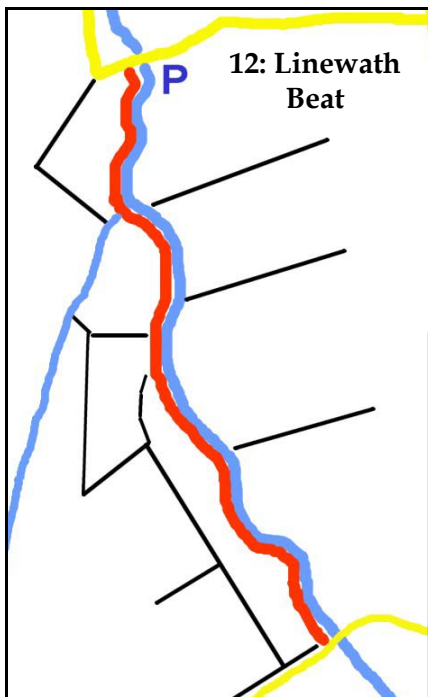
Temporarily unavailable while better access is negotiated. (March 2009)

Please check the website for updates!



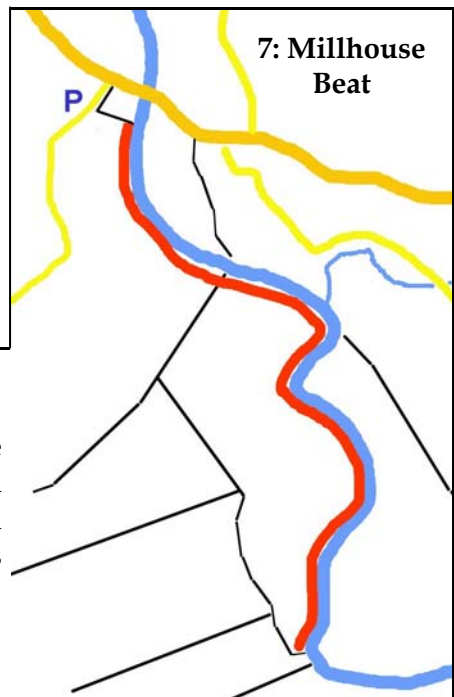
22: 1 token. Brown Trout - 800m Right Bank
 This section runs very low in summer so is best fished at the start or finish of the season or after heavy rain.

Head into the field nearest the river. The beat start sign is in the corner of the field just above the bridge - you'll need to hop over the fence here to get to the bank proper (or walk down to the ford and start there). As you progress upstream the fence gets tighter in and you may need to wade, or go round. The middle, wooded, section can be avoided by walking uphill to the road, and re-entering at the final upstream field gate.



12: 2 tokens.
Brown Trout - 1km Right Bank
 Fish upstream of the bridge to the ford near Crook a Fleet. From time to time there may be livestock in the field so take care.

7: 2 tokens.
Brown Trout and occasional Salmon
 The beat start is just downhill from the parking spot. Most of the river can be fished from the bank, but extra care is needed if you decide to wade here - felt soles and studs should be used.



7: Millhouse Beat